Skyline Marine Center

Dock Slip Expansion Project

Nov. 21, 2023

2
1

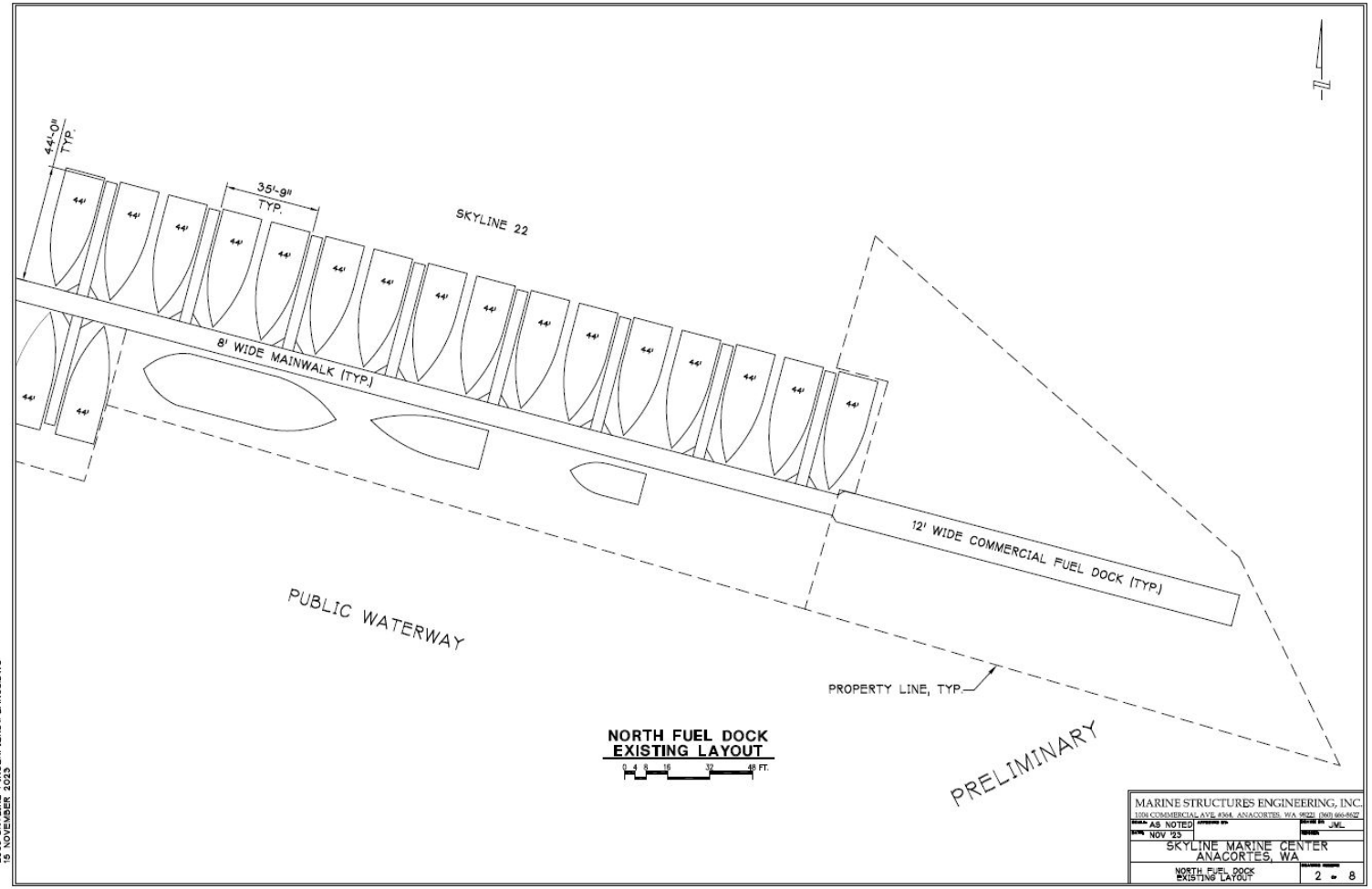

2963-SKYLINE FINGERPIERS\PLAN08.DWG
15 NOVEMBER 2023

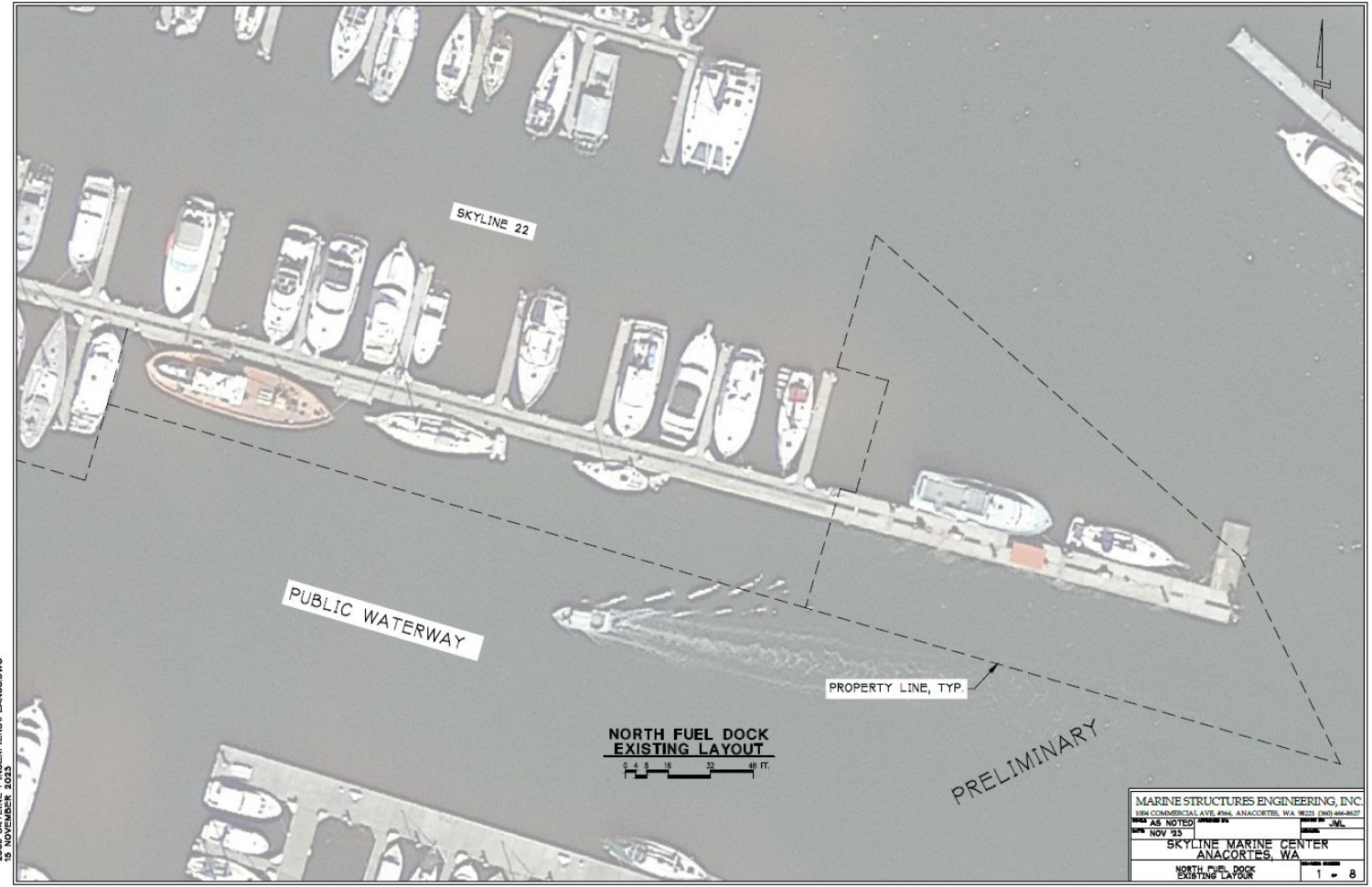

2063-SKYLINE FINGERPIERSVPLAN08.DWG
15 NOVEMBER 2023

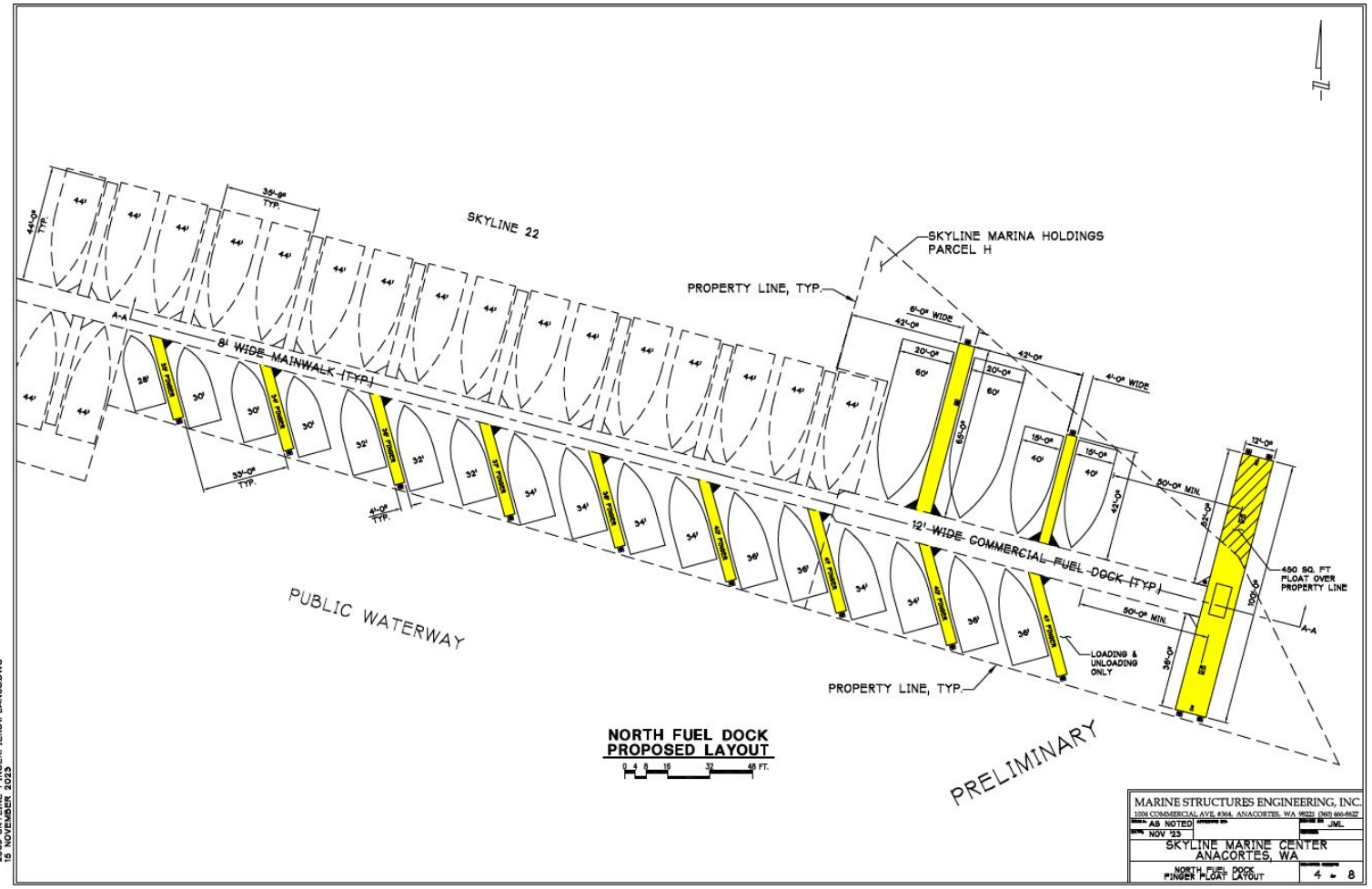

NORTH FUEL DOCK
PROPOSED LAYOUT

0 4 8 16 32 48 FT.

MARINE STRUCTURES ENGINEERING, INC.
1004 COMMERCIAL AVE, #364, ANACORTES, WA 98221 (360) 666-8627

AS NOTED	JML
NOV '23	

SKYLINE MARINE CENTER
ANACORTES, WA

NORTH FUEL DOCK
FINGER FLOAT LAYOUT

4 of 8

2053-SKYLINE FINGERPIERS\PLANO8.DWG
15 NOVEMBER 2023

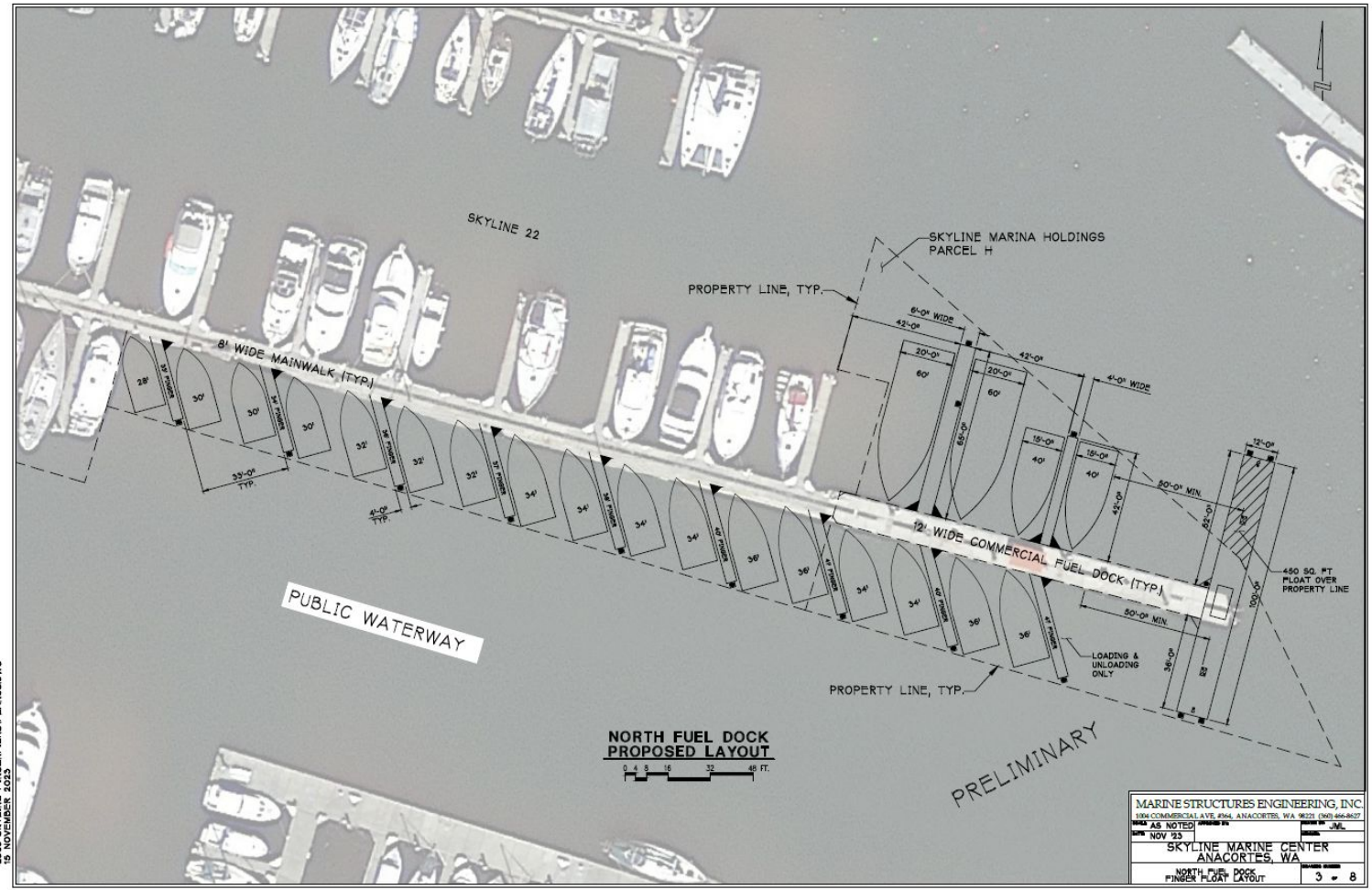

MARINE STRUCTURES ENGINEERING, INC.
1304 COMMERCIAL AVE, #364, ANACORTES, WA 98221 (360) 466-8627

SCALE AS NOTED	DESIGNED BY JML
DATE NOV '23	DRAWN
SKYLINE MARINE CENTER ANACORTES, WA	
NORTH FUEL DOCK FINGER FLOAT LAYOUT	DRAWING NUMBER 3 of 8

2063-SKYLINE FINGERPIERS\PLAN08.DWG
15 NOVEMBER 2023

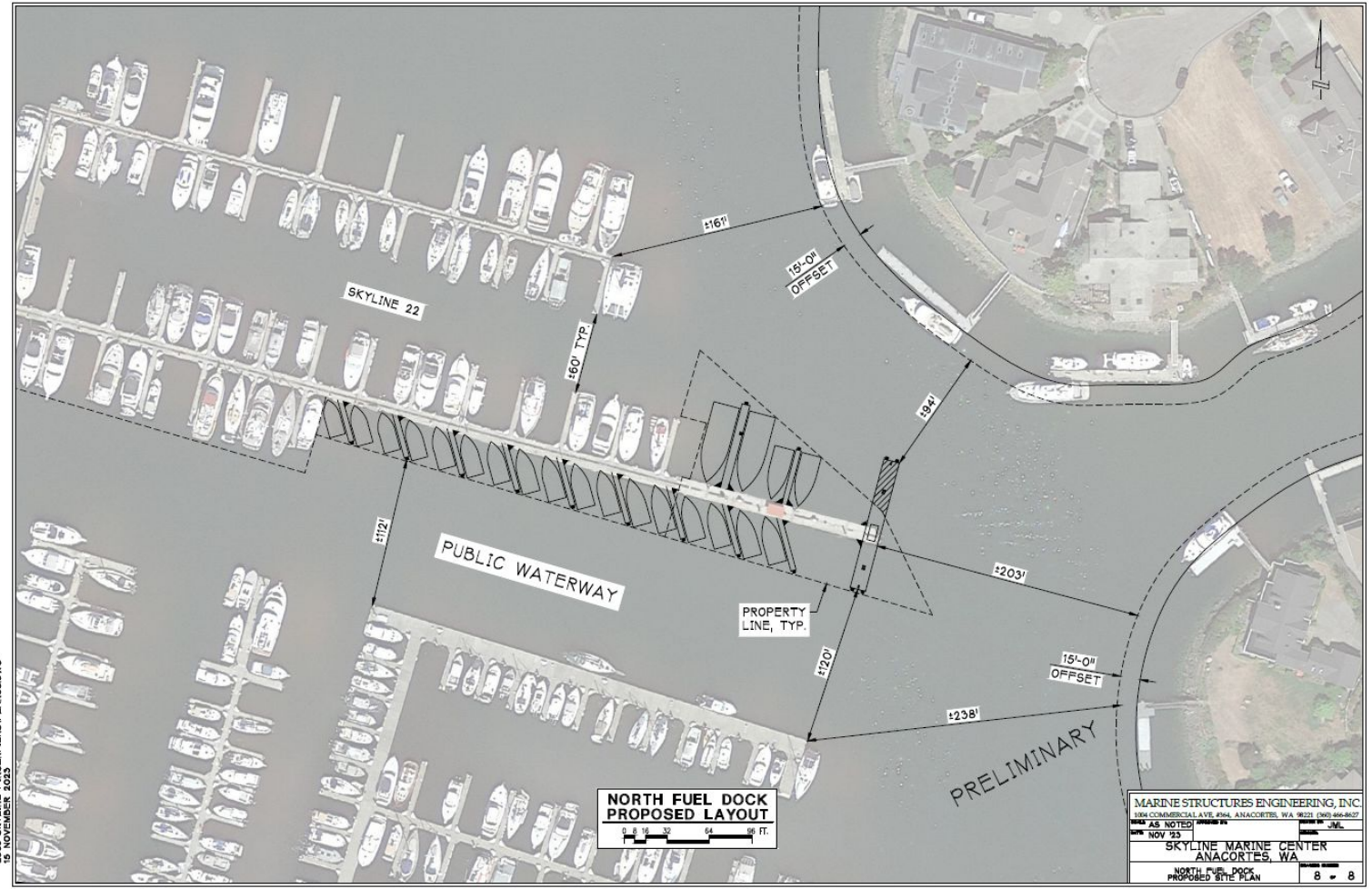
SKYLINE 22
±16'
15'-0" OFFSET
±60' TYP.
±194'
±112'
PUBLIC WATERWAY
±203'
PROPERTY LINE, TYP.
±120'
15'-0" OFFSET
±238'
PRELIMINARY
NORTH FUEL DOCK
PROPOSED LAYOUT
0 8 16 32 64 96 FT.
MARINE STRUCTURES ENGINEERING, INC.
1004 COMMERCIAL AVE, #344, ANACORTES, WA 98221 (360) 466-8627
SCALE AS NOTED
DRAWN BY JML
DATE NOV '23
CHECKED
SKYLINE MARINE CENTER
ANACORTES, WA
NORTH FUEL DOCK
PROPOSED SITE PLAN
DRAWING NUMBER 8 of 8
2963-SKYLINE FINGERPIERSVPLAN08.DWG
15 NOVEMBER 2023

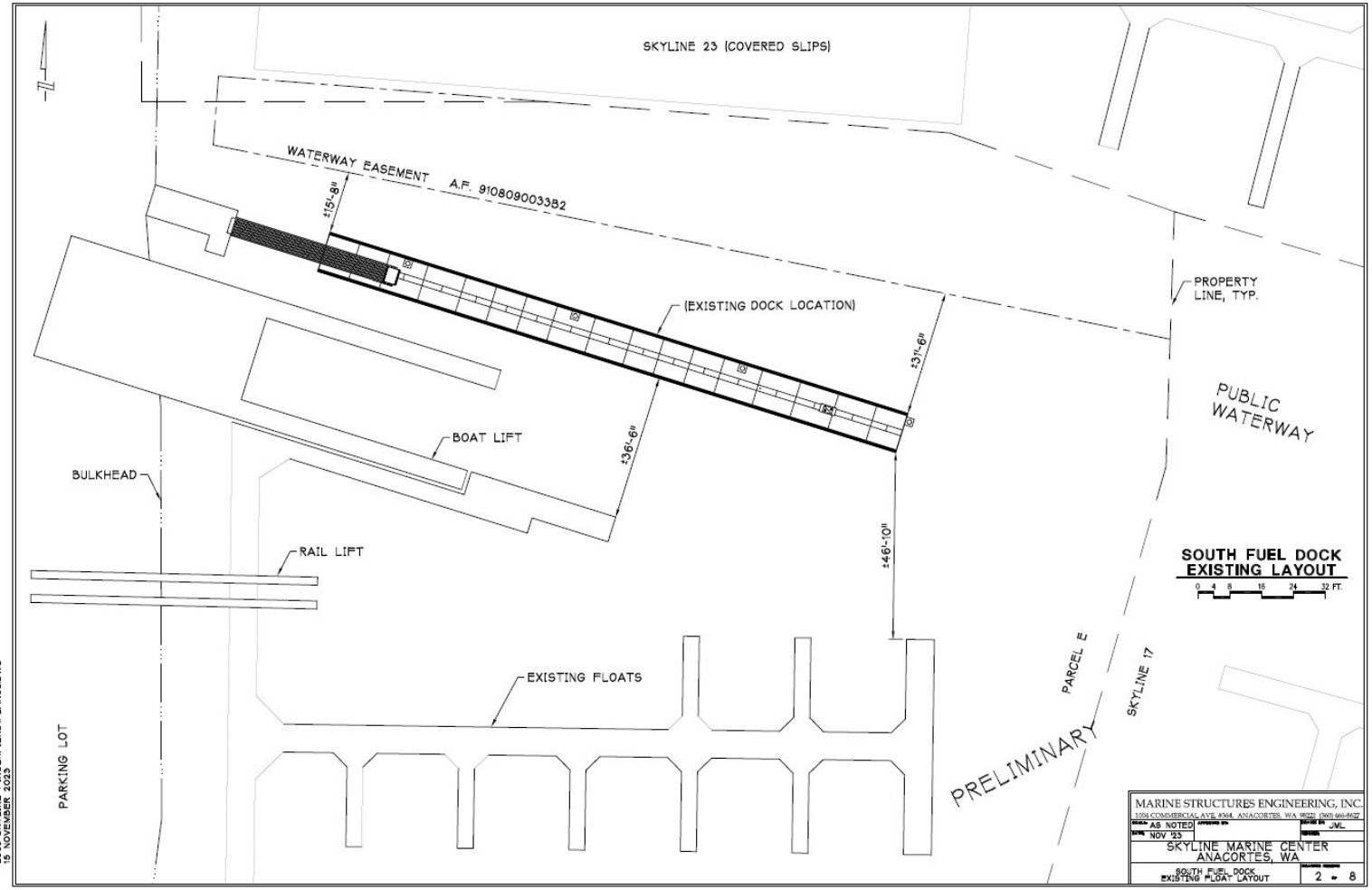
SKYLINE 23 (COVERED SLIPS)
WATERWAY EASEMENT A.F. 910809003382
±15'-8"
(EXISTING DOCK LOCATION)
±31'-6"
PROPERTY LINE, TYP.
PUBLIC WATERWAY
BOAT LIFT
±36'-6"
BULKHEAD
RAIL LIFT
±46'-10"
SOUTH FUEL DOCK EXISTING LAYOUT
0 4 8 16 24 32 FT.
EXISTING FLOATS
PARCEL E
SKYLINE 17
PARKING LOT
PRELIMINARY
2963-SKYLINE FINGERPIERS\PLANS&DWG
15 NOVEMBER 2023
MARINE STRUCTURES ENGINEERING, INC.
1094 COMMERCIAL AVE. #304, ANACORTES, WA 98221 (360) 466-8422
SCALE AS NOTED
DRAWN BY JML
DATE NOV '23
REVISIONS
SKYLINE MARINE CENTER
ANACORTES, WA
SOUTH FUEL DOCK EXISTING FLOAT LAYOUT
DRAWING NUMBER 2 of 8

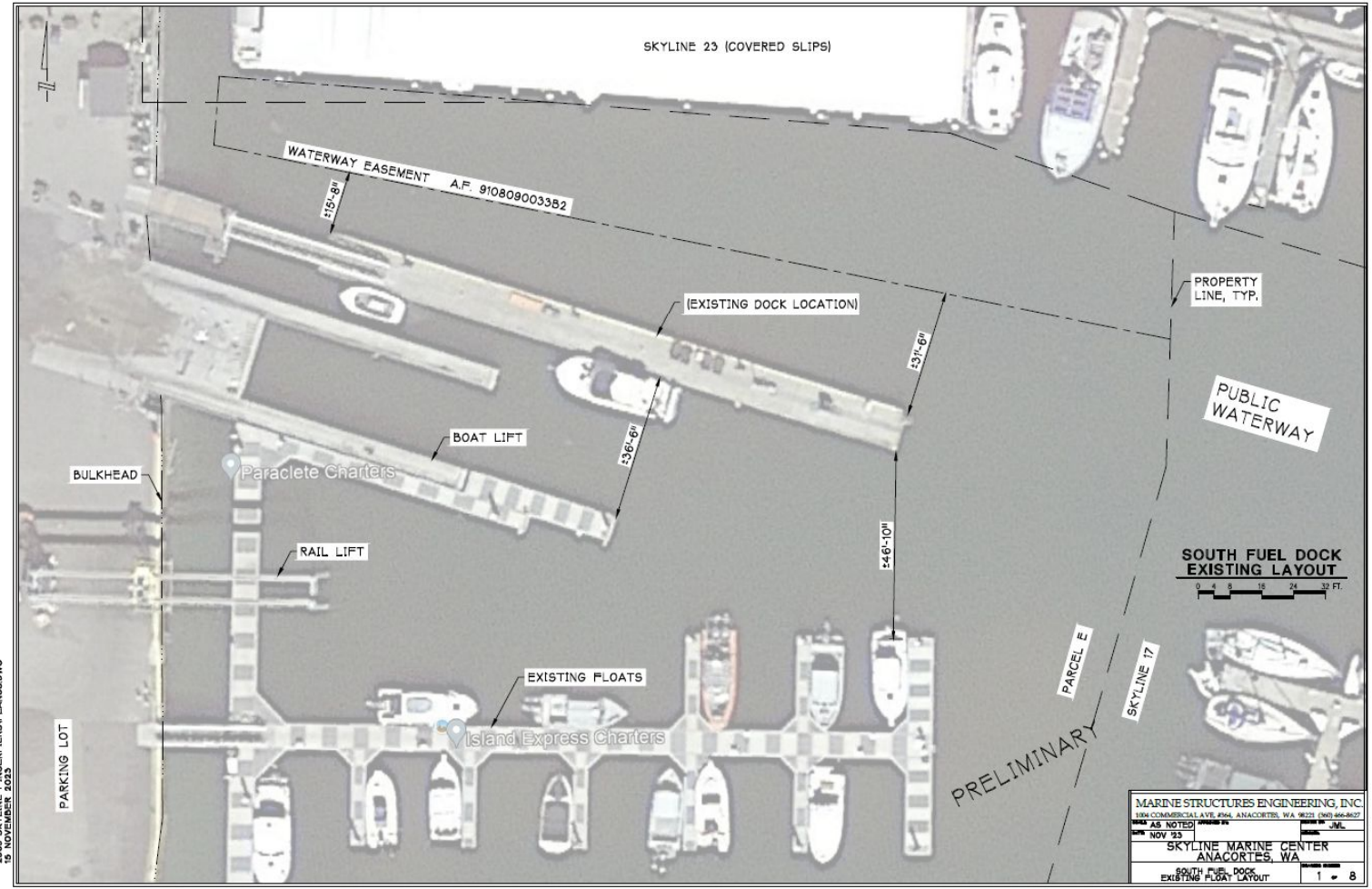
SKYLINE 23 (COVERED SLIPS)
WATERWAY EASEMENT A.F. 910809003382
±15'-8"
(EXISTING DOCK LOCATION)
PROPERTY LINE, TYP.
±37'-6"
PUBLIC WATERWAY
BOAT LIFT
±36'-6"
BULKHEAD
Paraclete Charters
RAIL LIFT
±46'-10"
SOUTH FUEL DOCK EXISTING LAYOUT
0 4 8 16 24 32 FT.
EXISTING FLOATS
PARCEL E
SKYLINE 17
Island Express Charters
PARKING LOT
PRELIMINARY
MARINE STRUCTURES ENGINEERING, INC.
1004 COMMERCIAL AVE, #564, ANACORTES, WA 98221 (360) 466-8627
SCALE AS NOTED
DRAWN BY JML
DATE NOV '23
SKYLINE MARINE CENTER
ANACORTES, WA
SOUTH FUEL DOCK
EXISTING FLOAT LAYOUT
1 of 8
2063-SKYLINE FINGERPIERSPLAN08.DWG
15 NOVEMBER 2023

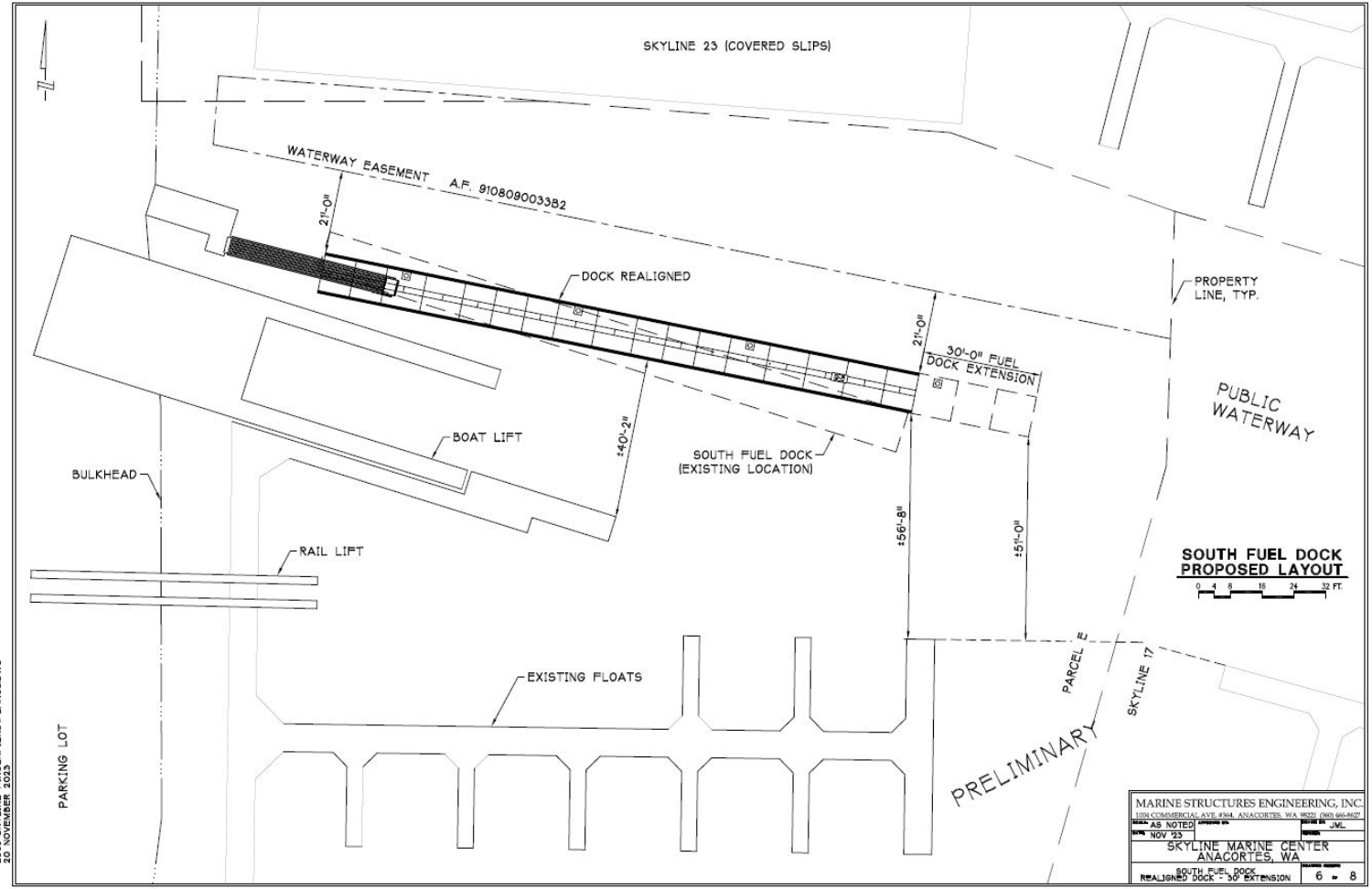
SKYLINE 23 (COVERED SLIPS)
WATERWAY EASEMENT A.F. 910809003382
21'-0"
DOCK REALIGNED
21'-0"
30'-0" FUEL DOCK EXTENSION
PROPERTY LINE, TYP.
PUBLIC WATERWAY
BOAT LIFT
±40'-2"
SOUTH FUEL DOCK (EXISTING LOCATION)
BULKHEAD
RAIL LIFT
±56'-8"
±51'-0"
SOUTH FUEL DOCK PROPOSED LAYOUT
0 4 8 16 24 32 FT.
EXISTING FLOATS
PARCEL E
SKYLINE 17
PARKING LOT
PRELIMINARY
MARINE STRUCTURES ENGINEERING, INC.
1004 COMMERCIAL AVE. #304, ANACORTES, WA 98221 (360) 466-8627
SCALE AS NOTED
APPROVED BY
DRAWN BY JML
DATE NOV '23
REVISION
SKYLINE MARINE CENTER
ANACORTES, WA
SOUTH FUEL DOCK
REALIGNED DOCK - 30' EXTENSION
DRAWING NUMBER
6 of 8
2863-SKYLINE FINGERPIERSVP_LAND.DWG
20 NOVEMBER 2023

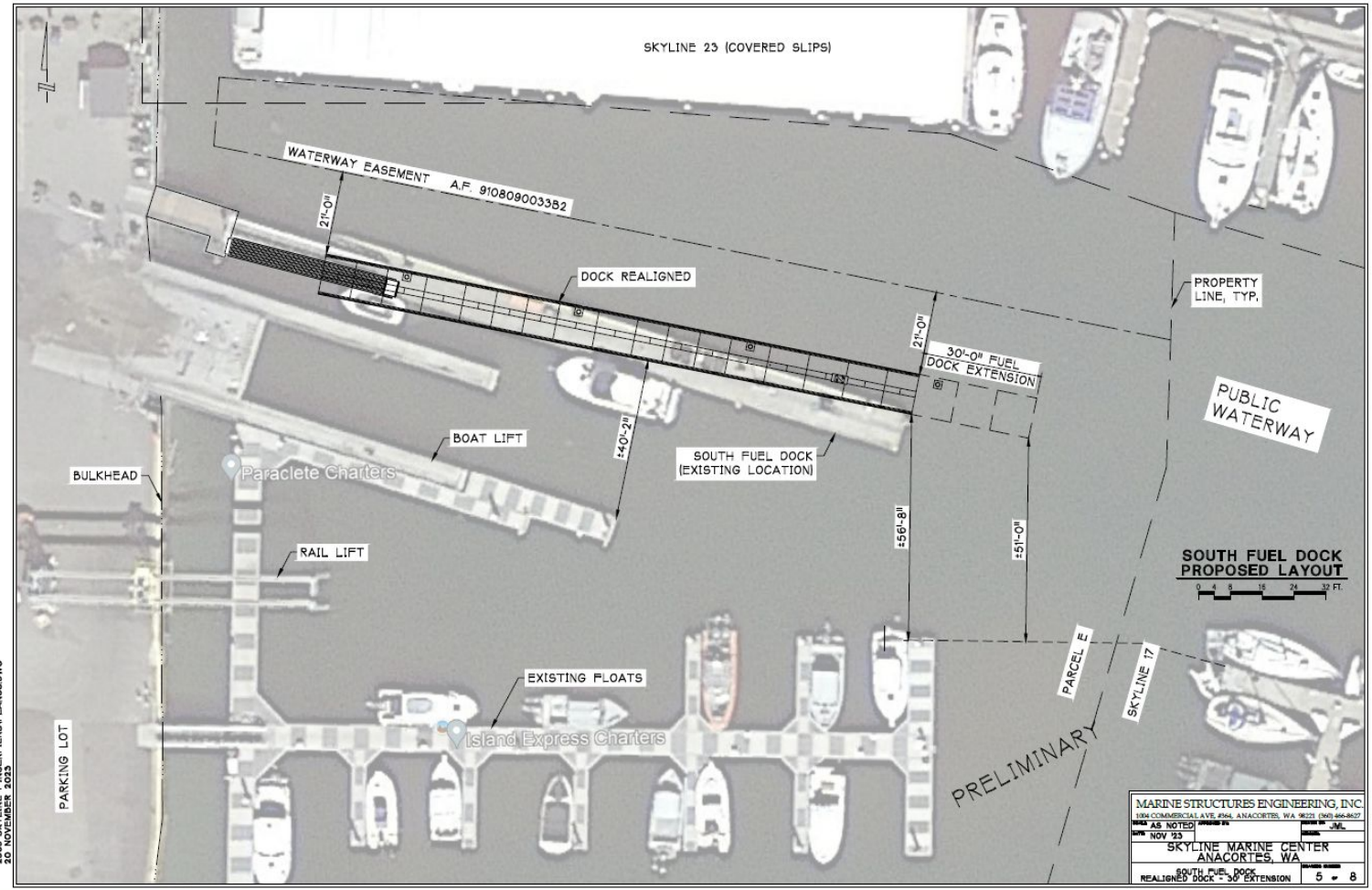
SKYLINE 23 (COVERED SLIPS)
WATERWAY EASEMENT A.F. 9108090033B2
21'-0"
DOCK REALIGNED
PROPERTY LINE, TYP.
21'-0"
30'-0" FUEL DOCK EXTENSION
PUBLIC WATERWAY
BOAT LIFT
±40'-2"
SOUTH FUEL DOCK (EXISTING LOCATION)
BULKHEAD
Paraclete Charters
±56'-8"
±51'-0"
SOUTH FUEL DOCK PROPOSED LAYOUT
0 4 8 16 24 32 FT.
RAIL LIFT
PARCEL E
SKYLINE 17
EXISTING FLOATS
Island Express Charters
PARKING LOT
PRELIMINARY
MARINE STRUCTURES ENGINEERING, INC.
1004 COMMERCIAL AVE, #364, ANACORTES, WA 98221 (360) 466-8627
SCALE AS NOTED
DRAWN BY JWL
DATE NOV '23
SKYLINE MARINE CENTER
ANACORTES, WA
SOUTH FUEL DOCK
REALIGNED DOCK + 30' EXTENSION
5 of 8
2865-SKYLINE FINGERPIERS\PLANS&.DWG
20 NOVEMBER 2023

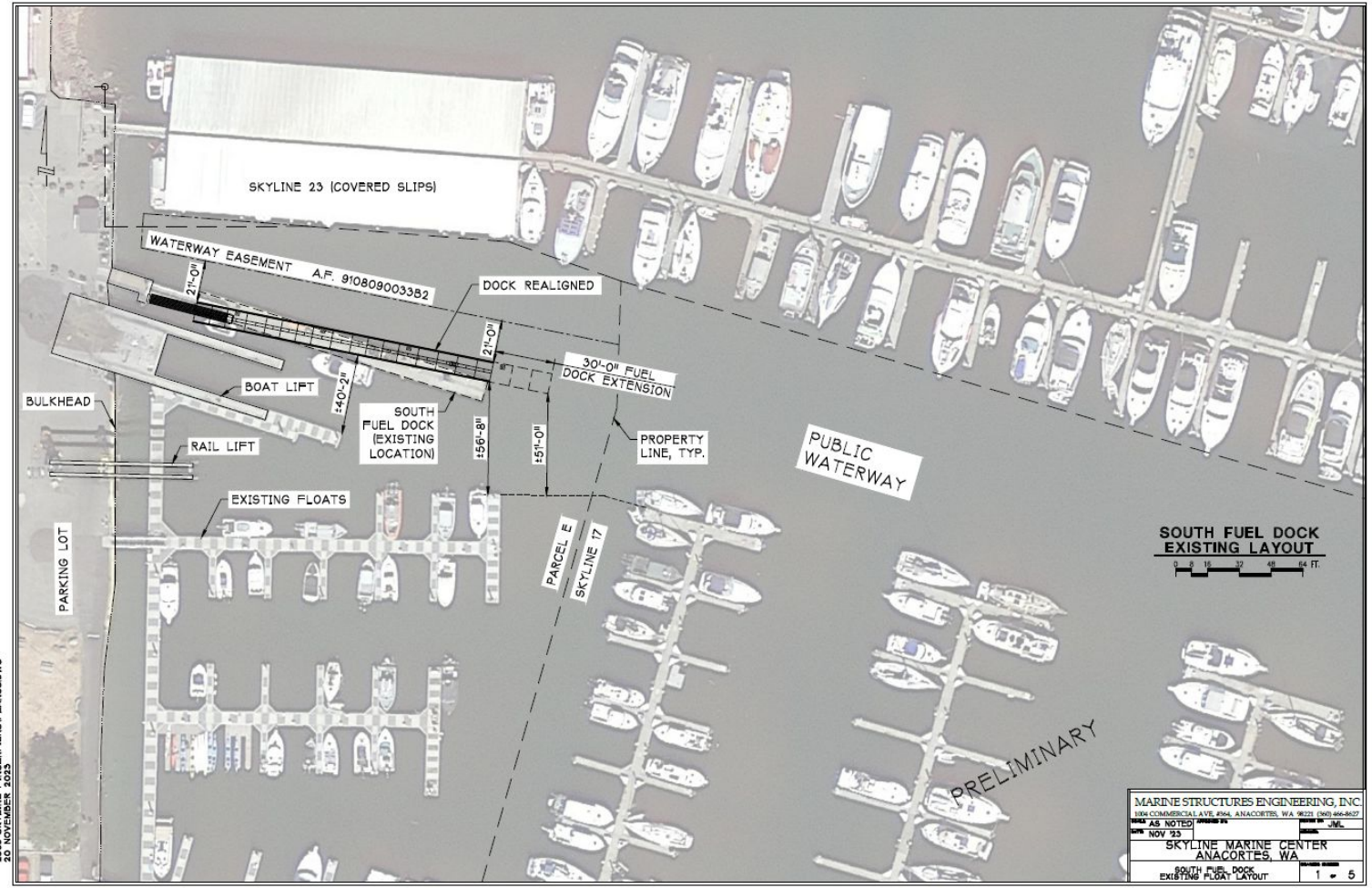

2863-SKYLINE FINGERPIERSPLANS.DWG
20 NOVEMBER 2023